







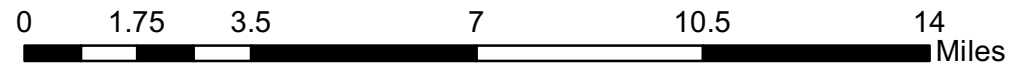
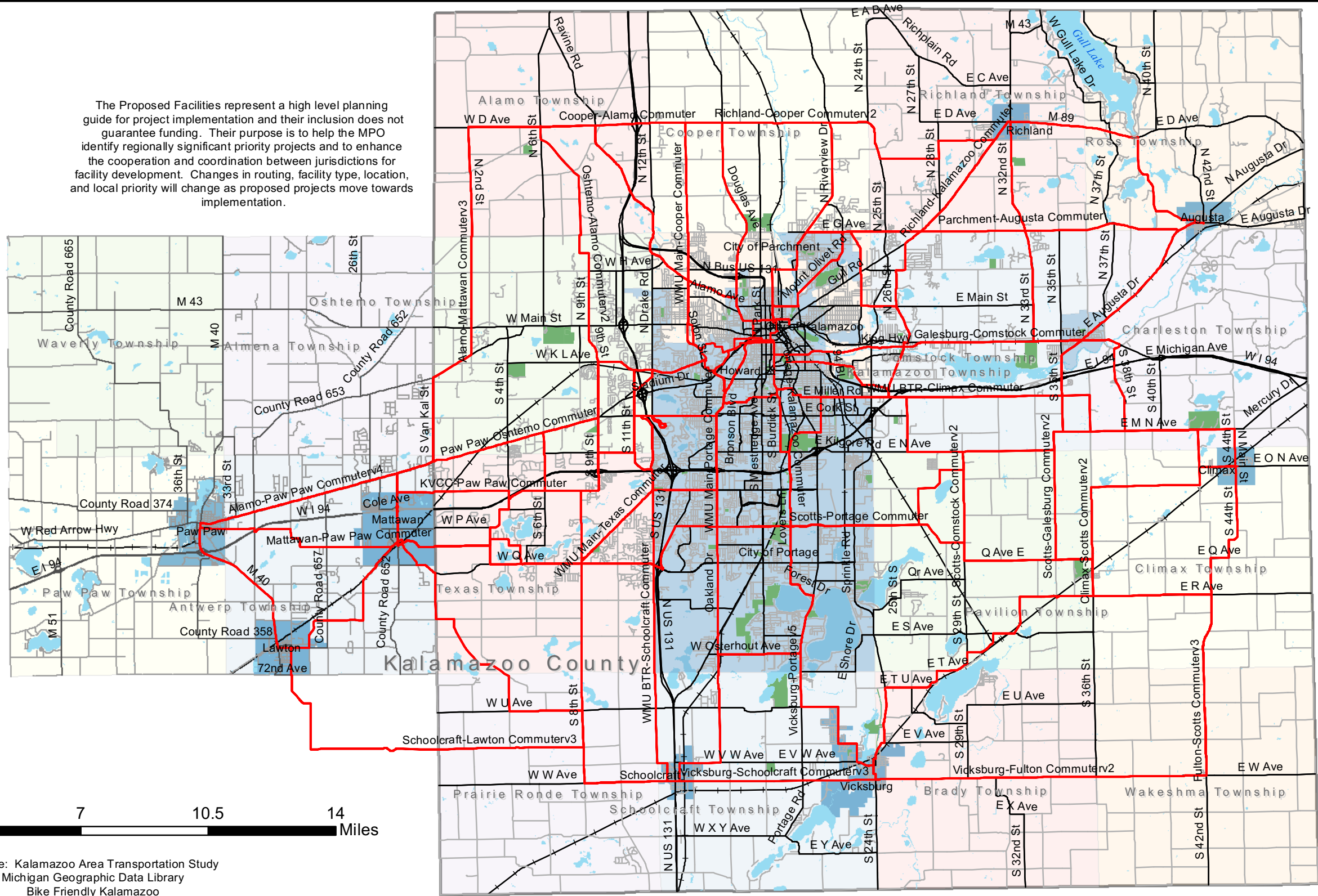


Map 7: Proposed Bike Commuter Routes

Legend

-  Federal Aid Roads
-  Non-Federal Aid Roads
-  Railroad
-  Proposed Commuter Routes
-  Parks
-  Rivers & Lakes
-  City
-  Village

The Proposed Facilities represent a high level planning guide for project implementation and their inclusion does not guarantee funding. Their purpose is to help the MPO identify regionally significant priority projects and to enhance the cooperation and coordination between jurisdictions for facility development. Changes in routing, facility type, location, and local priority will change as proposed projects move towards implementation.



Source: Kalamazoo Area Transportation Study
Michigan Geographic Data Library
Bike Friendly Kalamazoo

March 1, 2016